CBN FTTP Project

Cedar Crest Road Project - Broadband Infrastructure

Overview Map

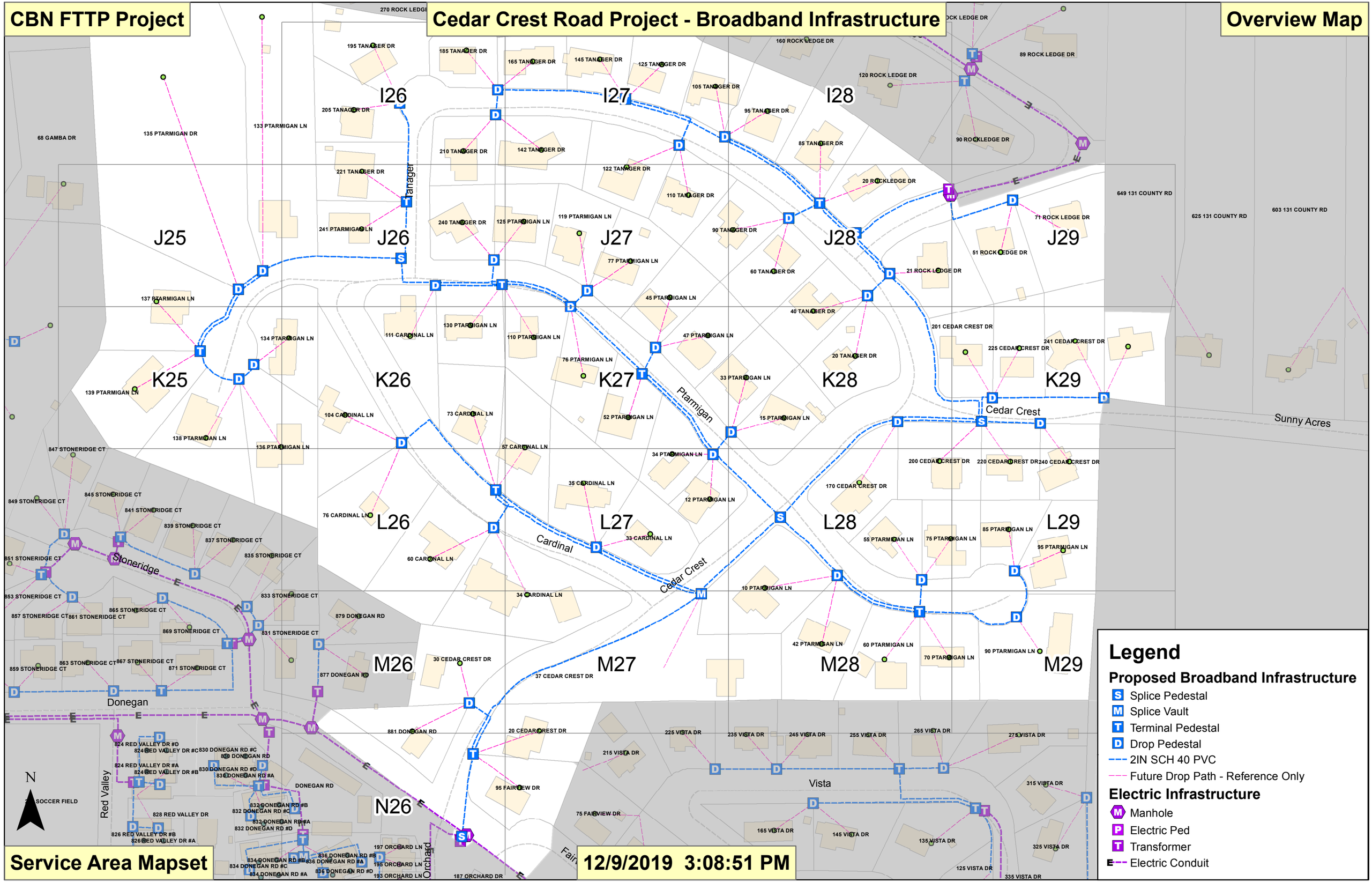

Service Area Mapset

12/9/2019 3:08:51 PM

CBN FTTP Project

Cedar Crest Road Project - Broadband Infrastructure

Map I26

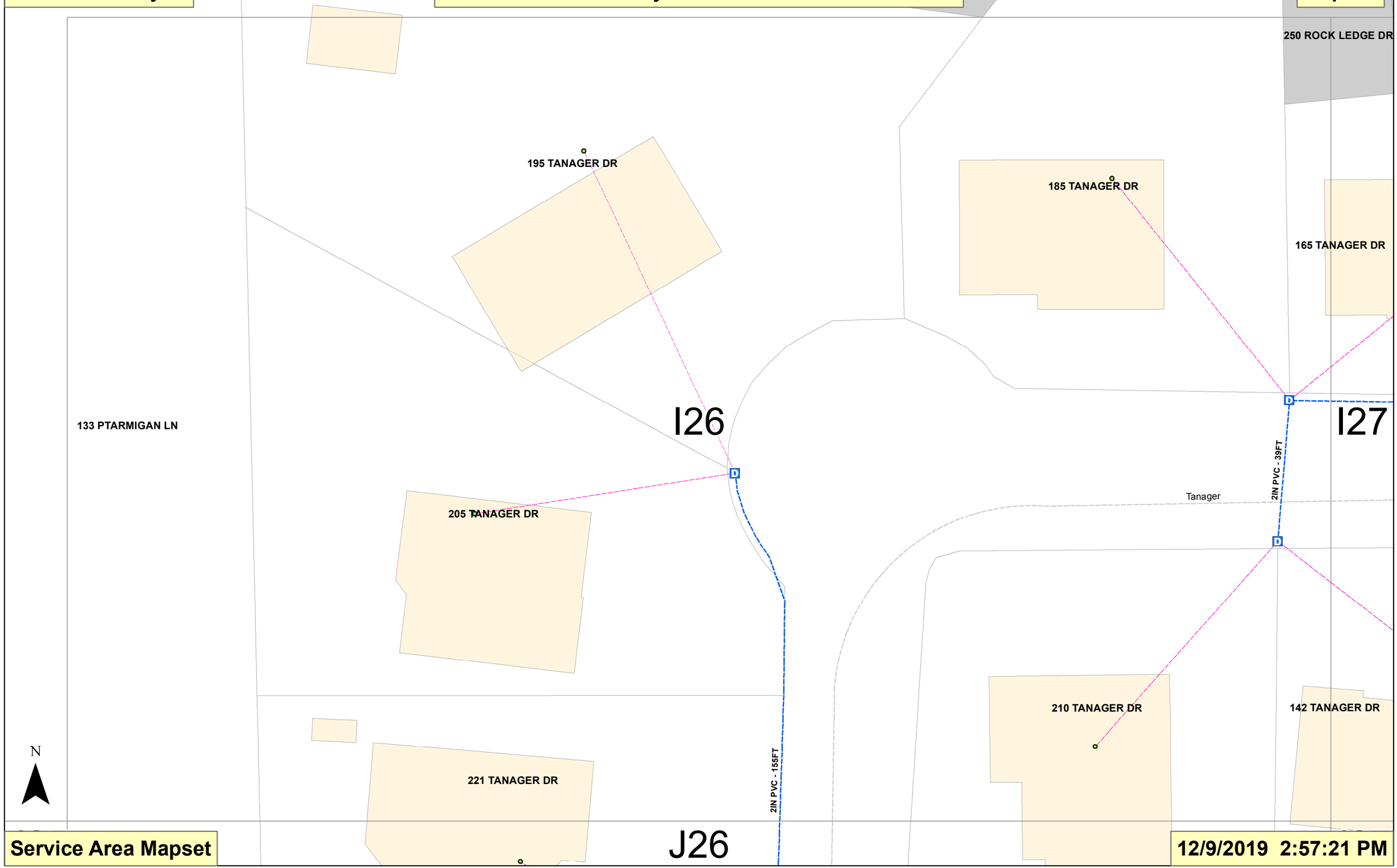

Service Area Mapset

12/9/2019 2:57:21 PM

CBN FTTP Project

Cedar Crest Road Project - Broadband Infrastructure

Map I27

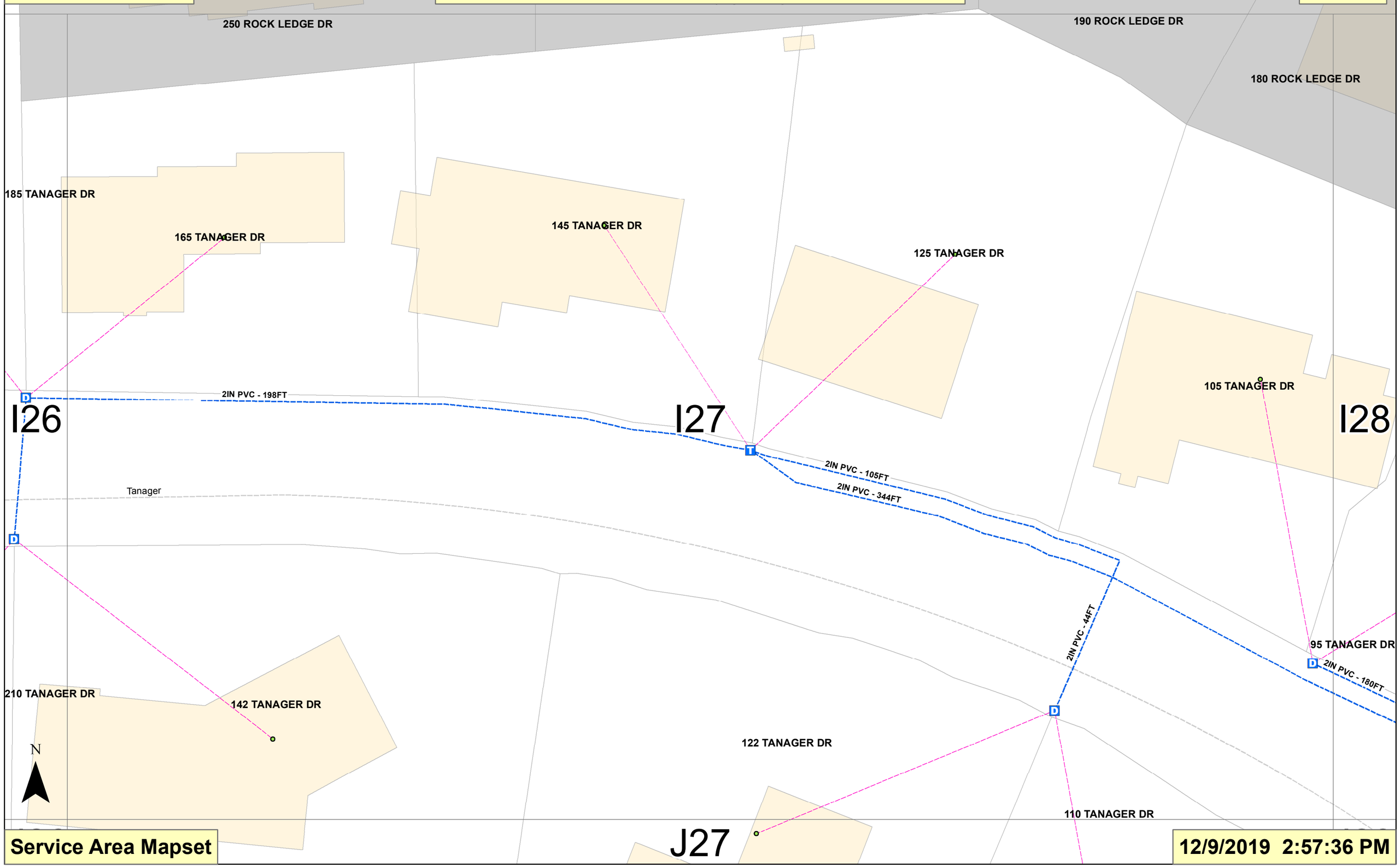

Service Area Mapset

12/9/2019 2:57:36 PM

Cedar Crest Road Project - Broadband Infrastructure

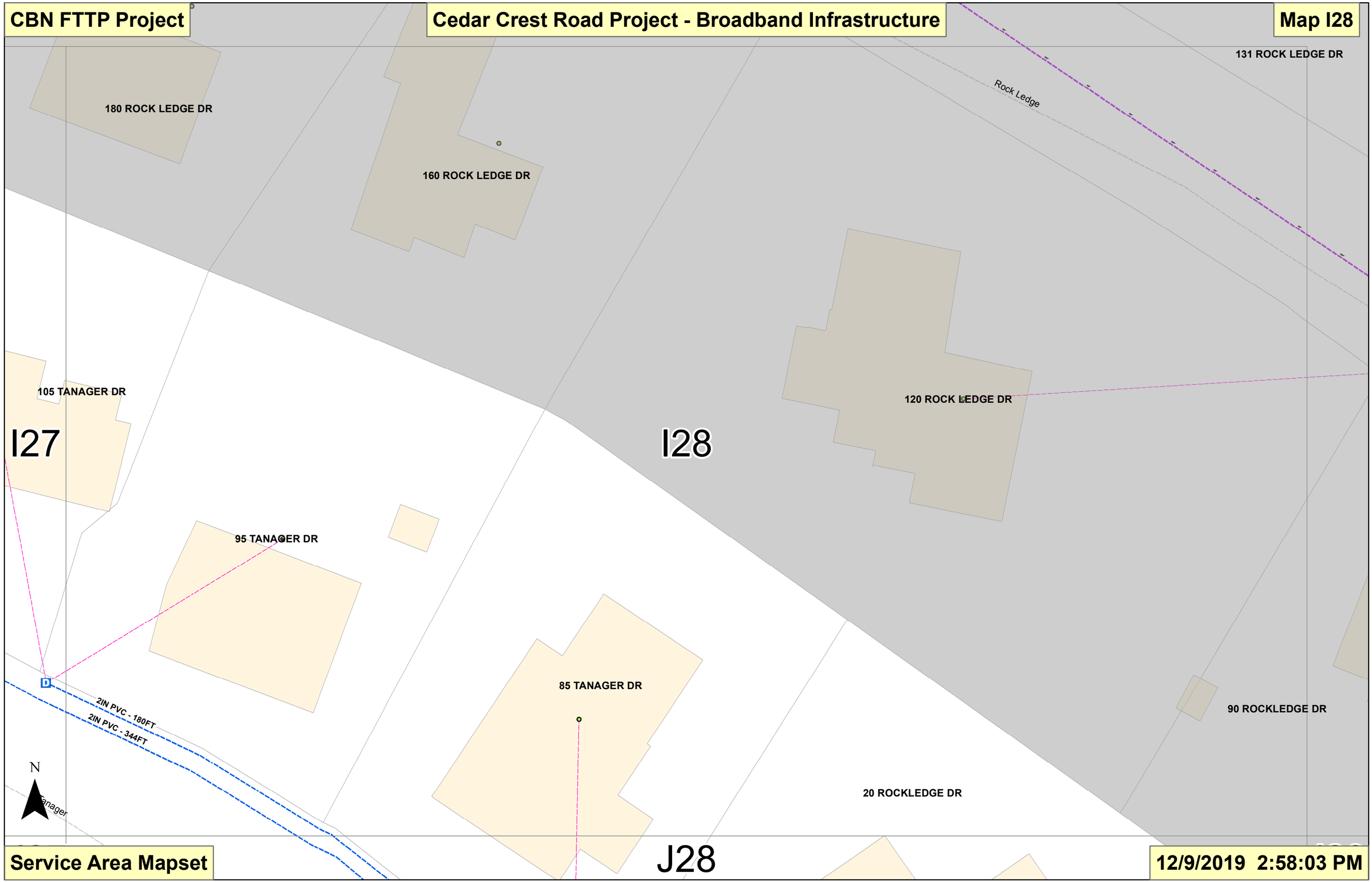

CBN FTTP Project

Cedar Crest Road Project - Broadband Infrastructure

Map J25



Service Area Mapset

12/9/2019 2:58:24 PM

CBN FTTP Project

Cedar Crest Road Project - Broadband Infrastructure

Map J26

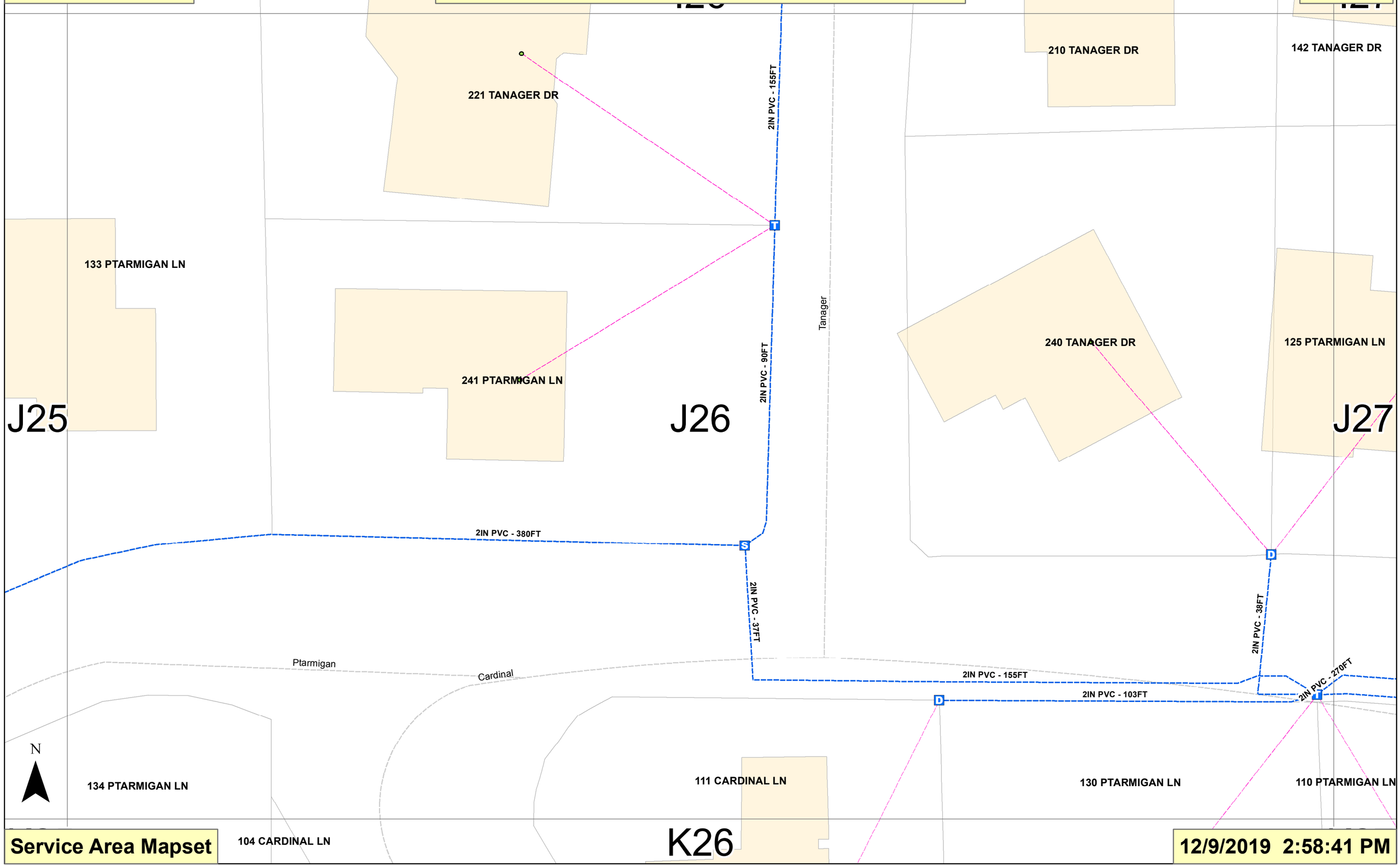

Service Area Mapset

12/9/2019 2:58:41 PM

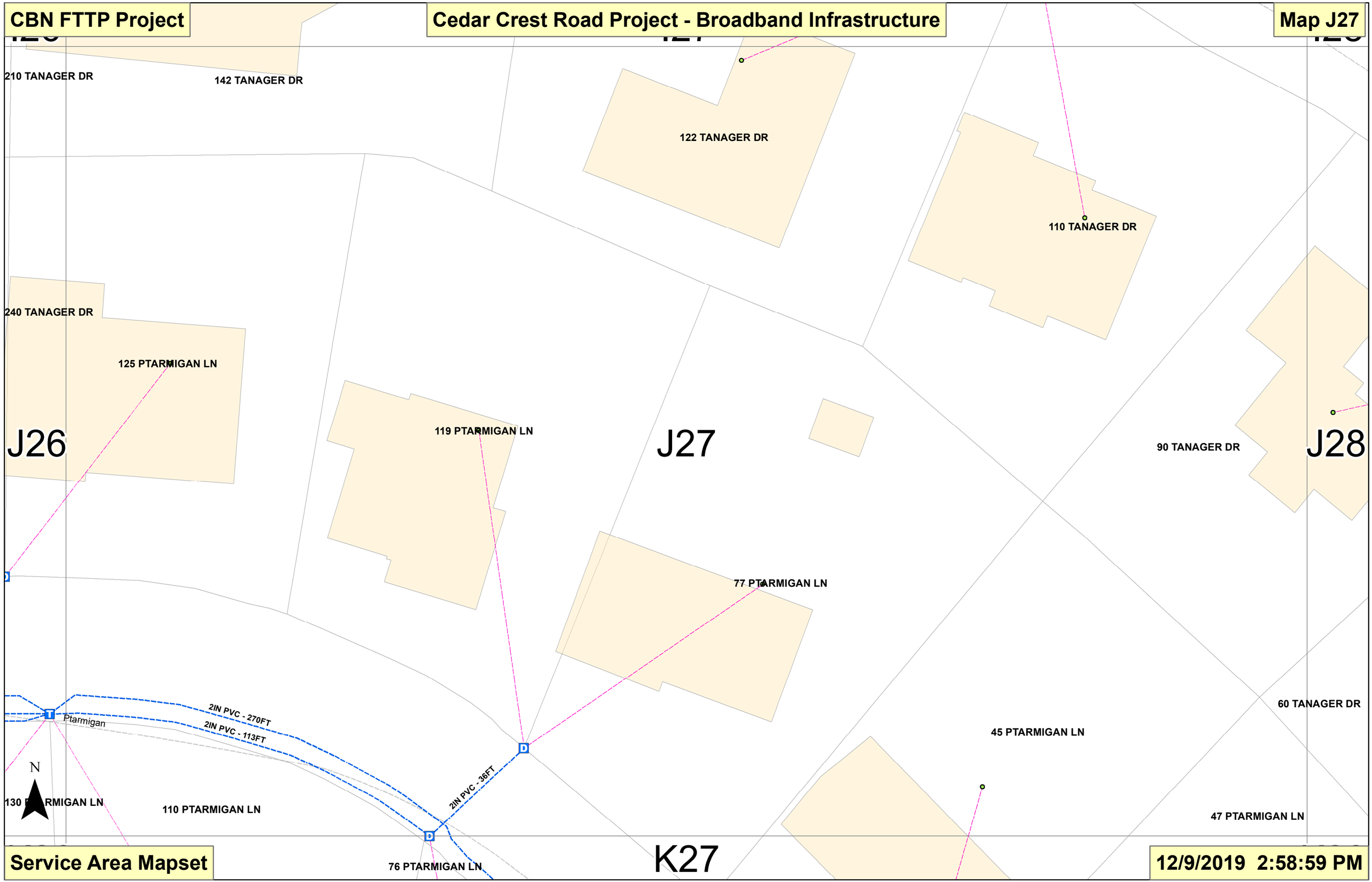
CBN FTTP Project
Cedar Crest Road Project - Broadband Infrastructure
Map J27
210 TANAGER DR
142 TANAGER DR
122 TANAGER DR
110 TANAGER DR
240 TANAGER DR
125 PTARMIGAN LN
119 PTARMIGAN LN
J26
J27
J28
90 TANAGER DR
77 PTARMIGAN LN
60 TANAGER DR
45 PTARMIGAN LN
2IN PVC - 270FT
2IN PVC - 113FT
Ptarmigan
2IN PVC - 36FT
N
110 PTARMIGAN LN
47 PTARMIGAN LN
76 PTARMIGAN LN
K27
Service Area Mapset
12/9/2019 2:58:59 PM

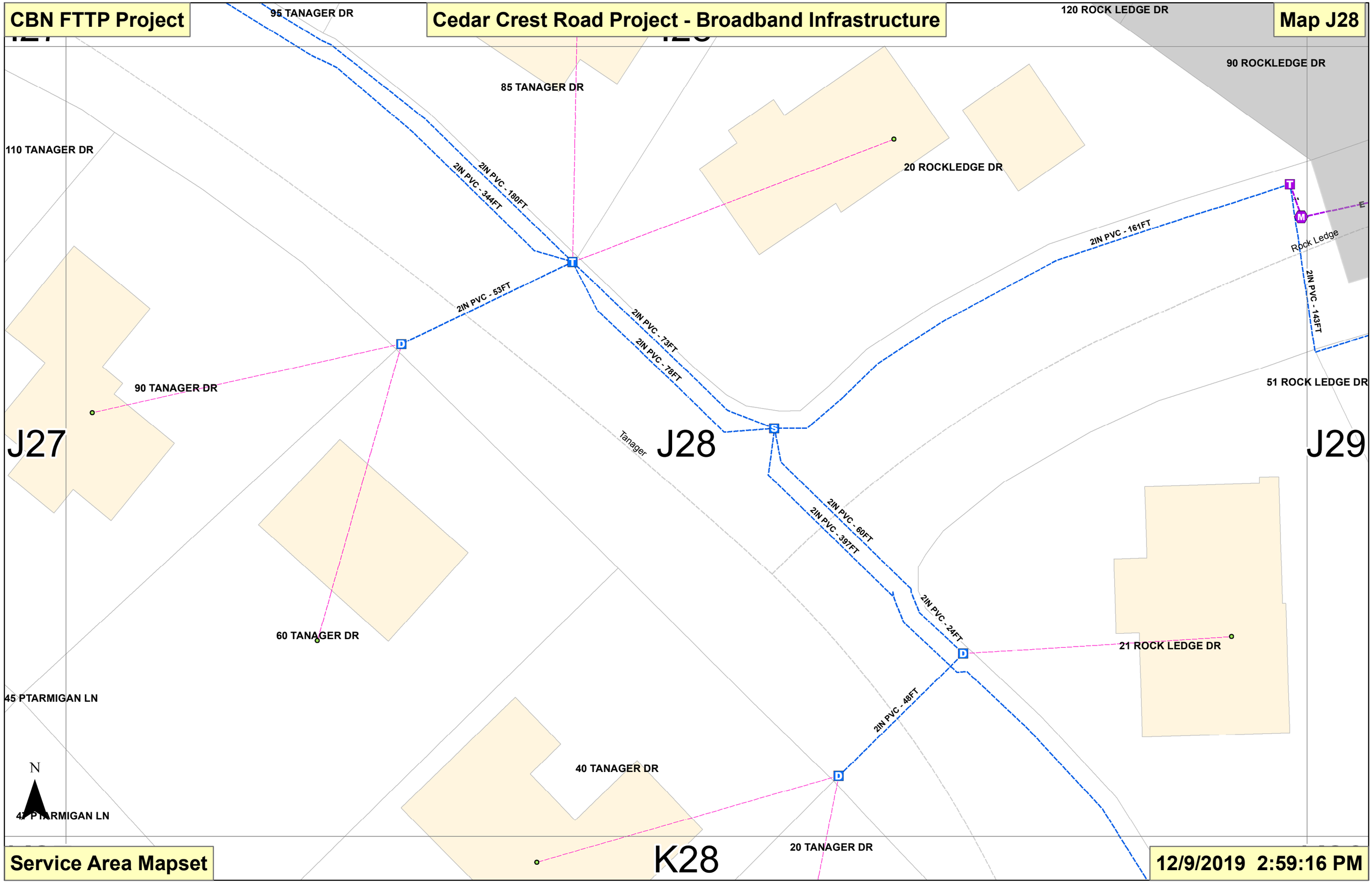
CBN FTTP Project
Cedar Crest Road Project - Broadband Infrastructure
Map J28
95 TANAGER DR
120 ROCK LEDGE DR
90 ROCKLEDGE DR
85 TANAGER DR
110 TANAGER DR
20 ROCKLEDGE DR
2IN PVC - 180FT
2IN PVC - 344FT
2IN PVC - 161FT
Rock Ledge
2IN PVC - 143FT
2IN PVC - 53FT
2IN PVC - 73FT
2IN PVC - 78FT
90 TANAGER DR
51 ROCK LEDGE DR
J27
J28
J29
Tanager
2IN PVC - 60FT
2IN PVC - 397FT
2IN PVC - 24FT
60 TANAGER DR
21 ROCK LEDGE DR
45 PTARMIGAN LN
2IN PVC - 48FT
40 TANAGER DR
N
47 PTARMIGAN LN
20 TANAGER DR
K28
Service Area Mapset
12/9/2019 2:59:16 PM


CBN FTTP Project
Cedar Crest Road Project - Broadband Infrastructure
Map J29
90 ROCKLEDGE DR
20 ROCKLEDGE DR
Rock Ledge
T
M
D
2IN PVC - 143FT
71 ROCK LEDGE DR
J28
J29
649 131 COUNTY RD
51 ROCK LEDGE DR
21 ROCK LEDGE DR
625 131 COUNTY RD
N
241 CEDAR CREST DR
225 CEDAR CREST DR
AR CREST DR
K29
Service Area Mapset
12/9/2019 2:59:49 PM

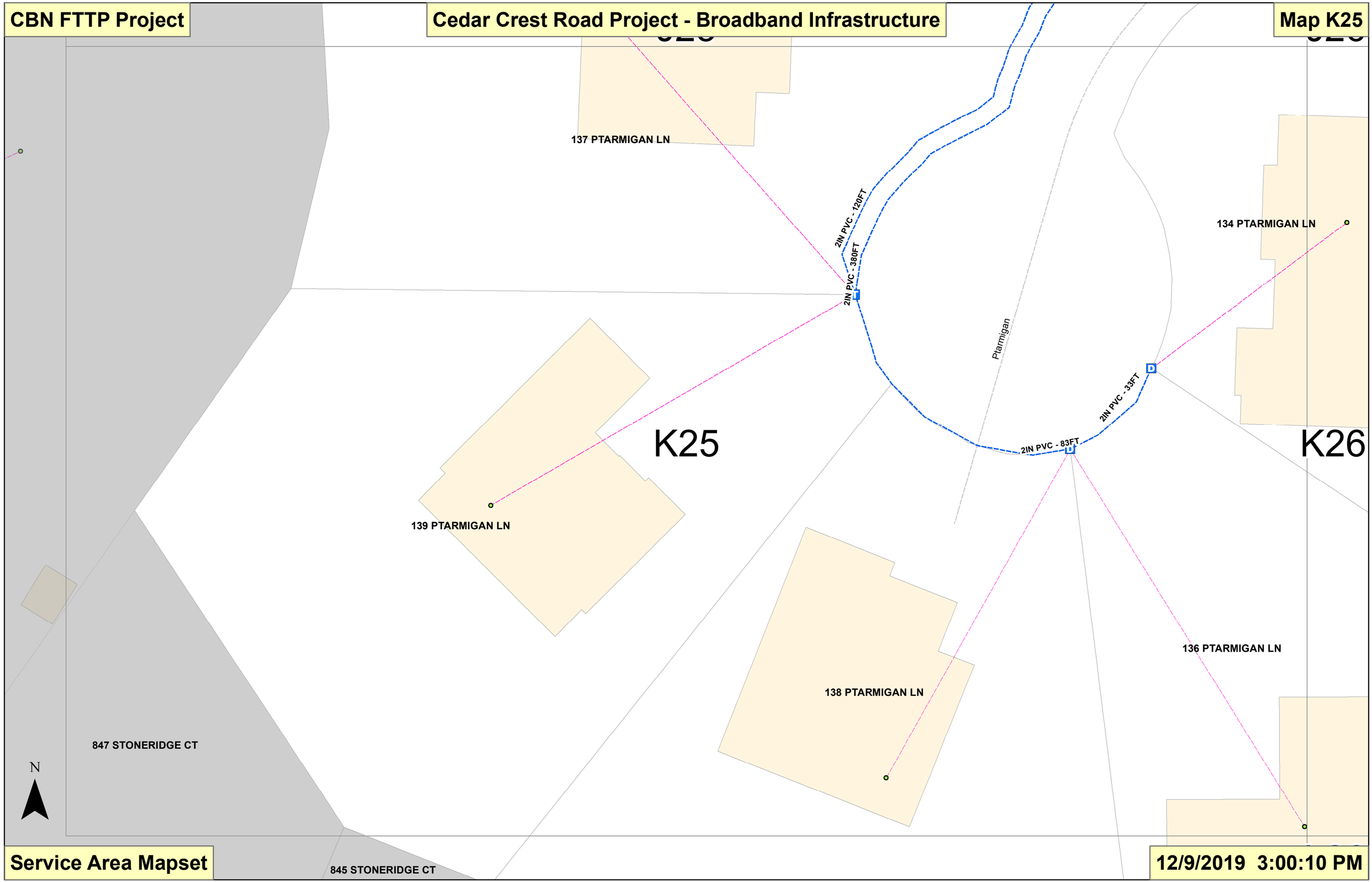
CBN FTTP Project
Cedar Crest Road Project - Broadband Infrastructure
Map K25
137 PTARMIGAN LN
2IN PVC - 120FT
2IN PVC - 380FT
134 PTARMIGAN LN
Ptarmigan
2IN PVC - 33FT
2IN PVC - 83FT
K25
K26
139 PTARMIGAN LN
136 PTARMIGAN LN
138 PTARMIGAN LN
847 STONERIDGE CT
N
845 STONERIDGE CT
Service Area Mapset
12/9/2019 3:00:10 PM

CBN FTTP Project

Cedar Crest Road Project - Broadband Infrastructure

Map K26

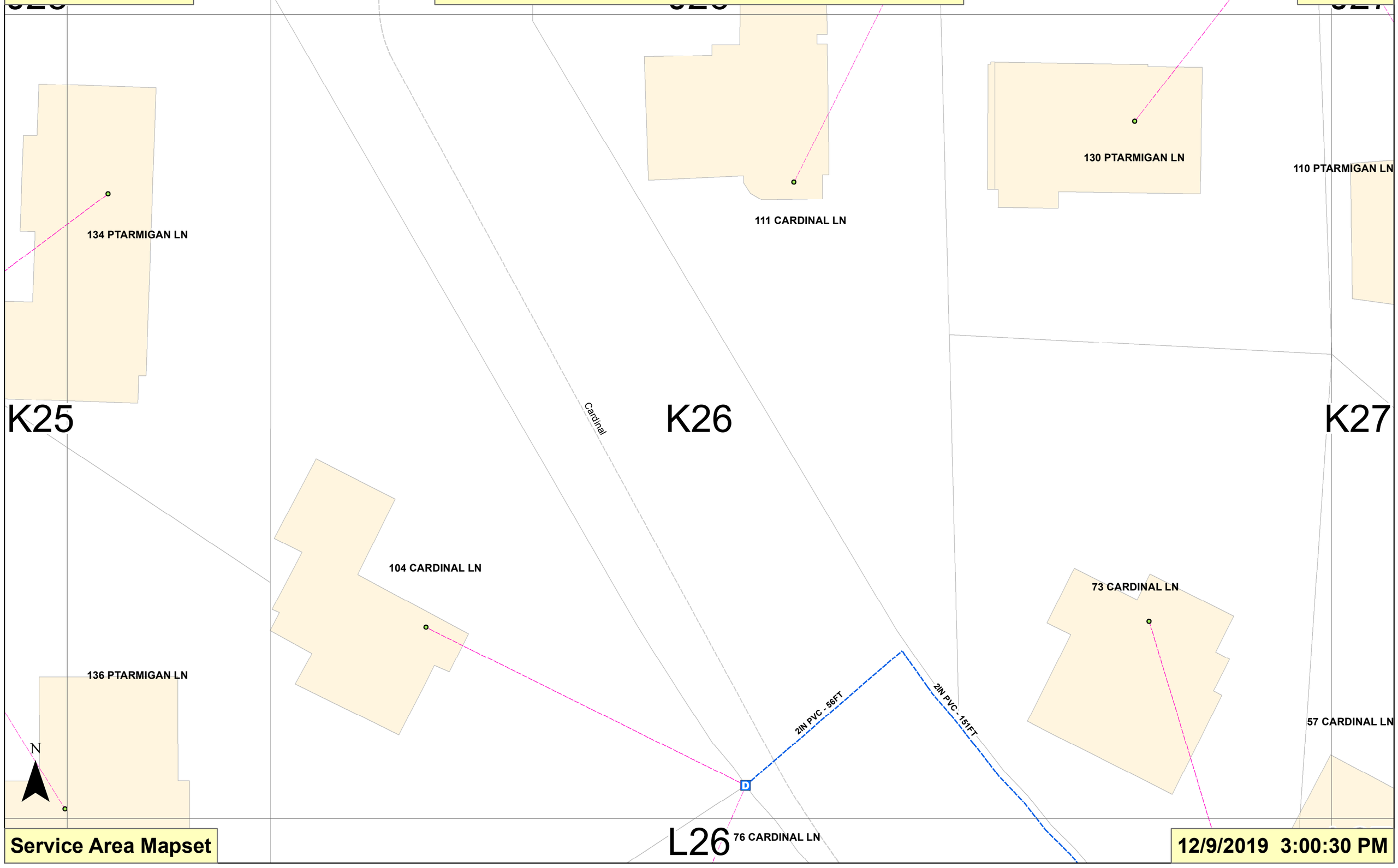

Service Area Mapset

12/9/2019 3:00:30 PM

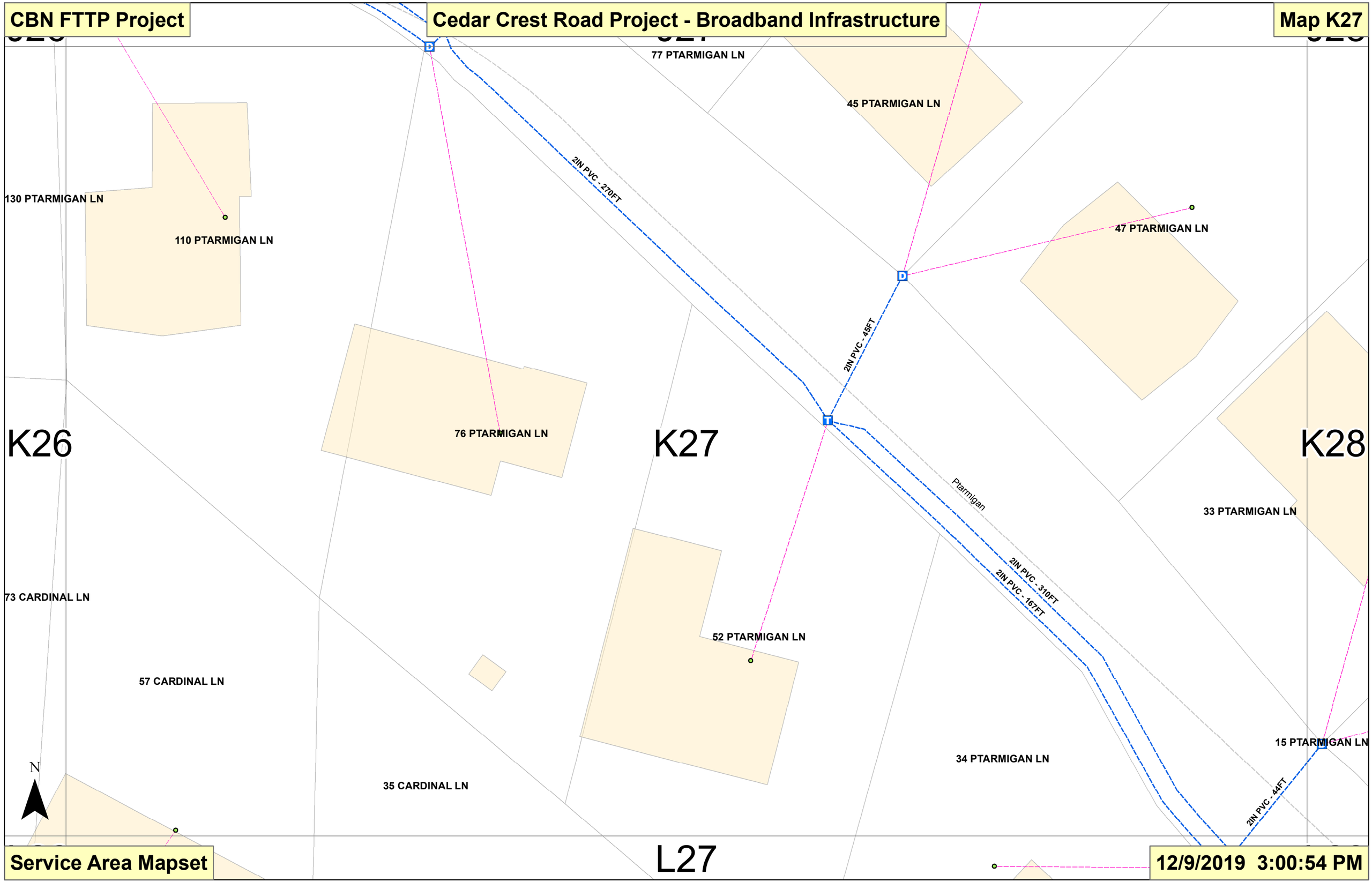
CBN FTTP Project
Cedar Crest Road Project - Broadband Infrastructure
Map K27
77 PTARMIGAN LN
45 PTARMIGAN LN
130 PTARMIGAN LN
110 PTARMIGAN LN
2IN PVC - 270FT
47 PTARMIGAN LN
2IN PVC - 45FT
76 PTARMIGAN LN
K26
K27
K28
Ptarmigan
33 PTARMIGAN LN
2IN PVC - 310FT
2IN PVC - 167FT
73 CARDINAL LN
52 PTARMIGAN LN
57 CARDINAL LN
15 PTARMIGAN LN
34 PTARMIGAN LN
N
35 CARDINAL LN
2IN PVC - 44FT
L27
Service Area Mapset
12/9/2019 3:00:54 PM

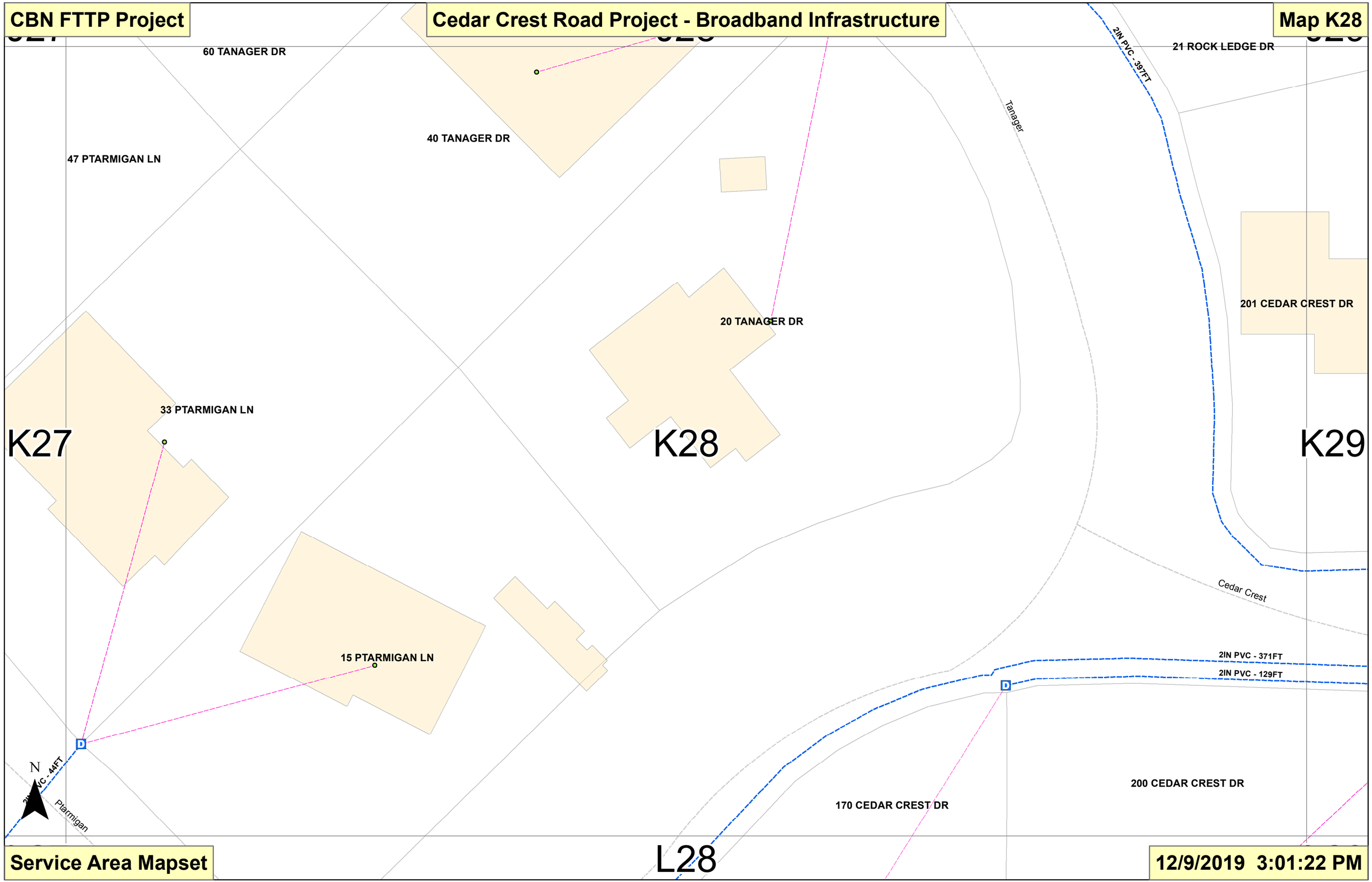
CBN FTTP Project
Cedar Crest Road Project - Broadband Infrastructure
Map K28
60 TANAGER DR
40 TANAGER DR
47 PTARMIGAN LN
21 ROCK LEDGE DR
2IN PVC - 397FT
Tanager
201 CEDAR CREST DR
20 TANAGER DR
33 PTARMIGAN LN
K27
K28
K29
Cedar Crest
15 PTARMIGAN LN
2IN PVC - 371FT
2IN PVC - 129FT
D
N
Ptarmigan
200 CEDAR CREST DR
170 CEDAR CREST DR
L28
Service Area Mapset
12/9/2019 3:01:22 PM

CBN FTTP Project

Cedar Crest Road Project - Broadband Infrastructure

Map K29

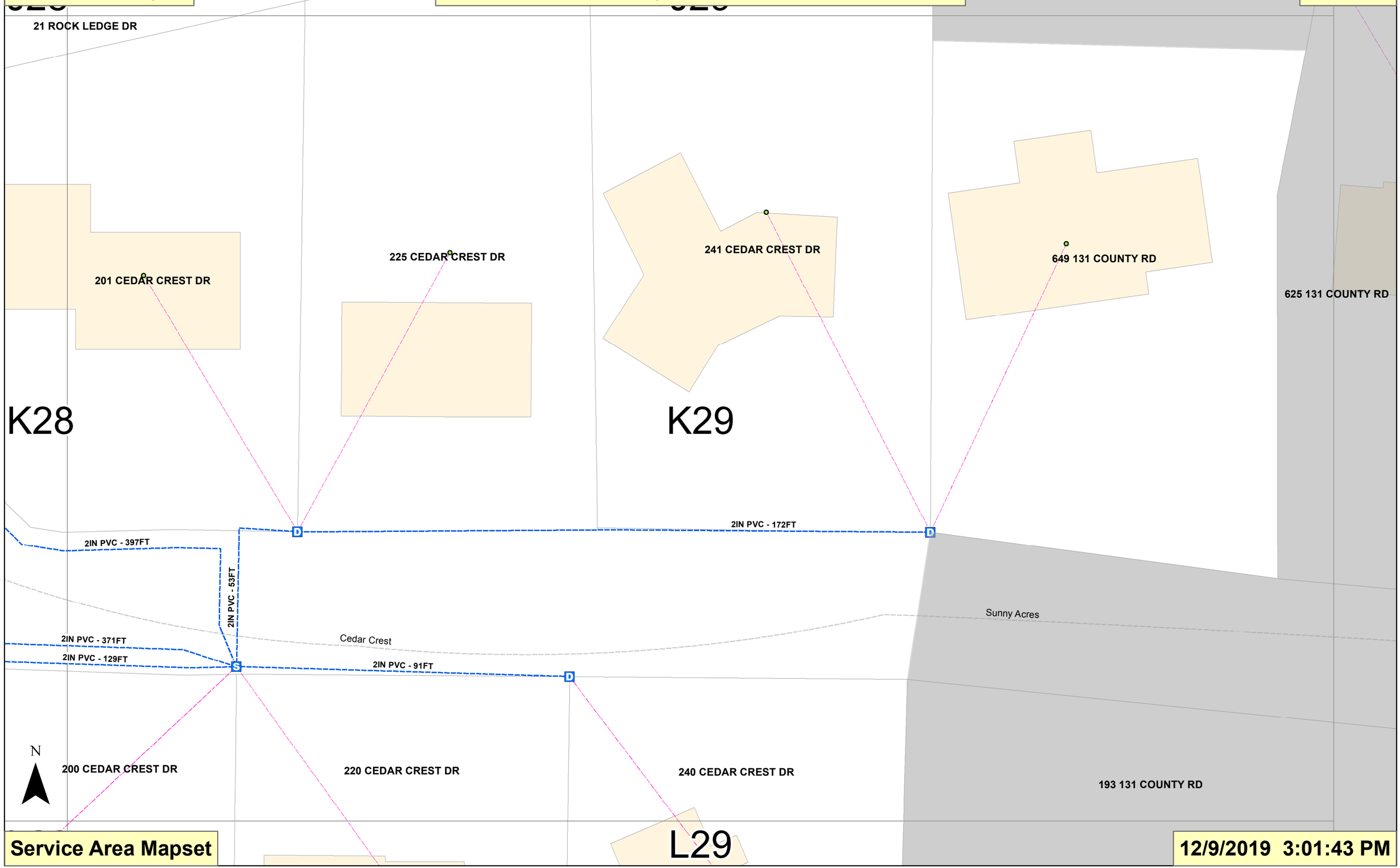

Service Area Mapset

12/9/2019 3:01:43 PM

CBN FTTP Project

Cedar Crest Road Project - Broadband Infrastructure

Map L26

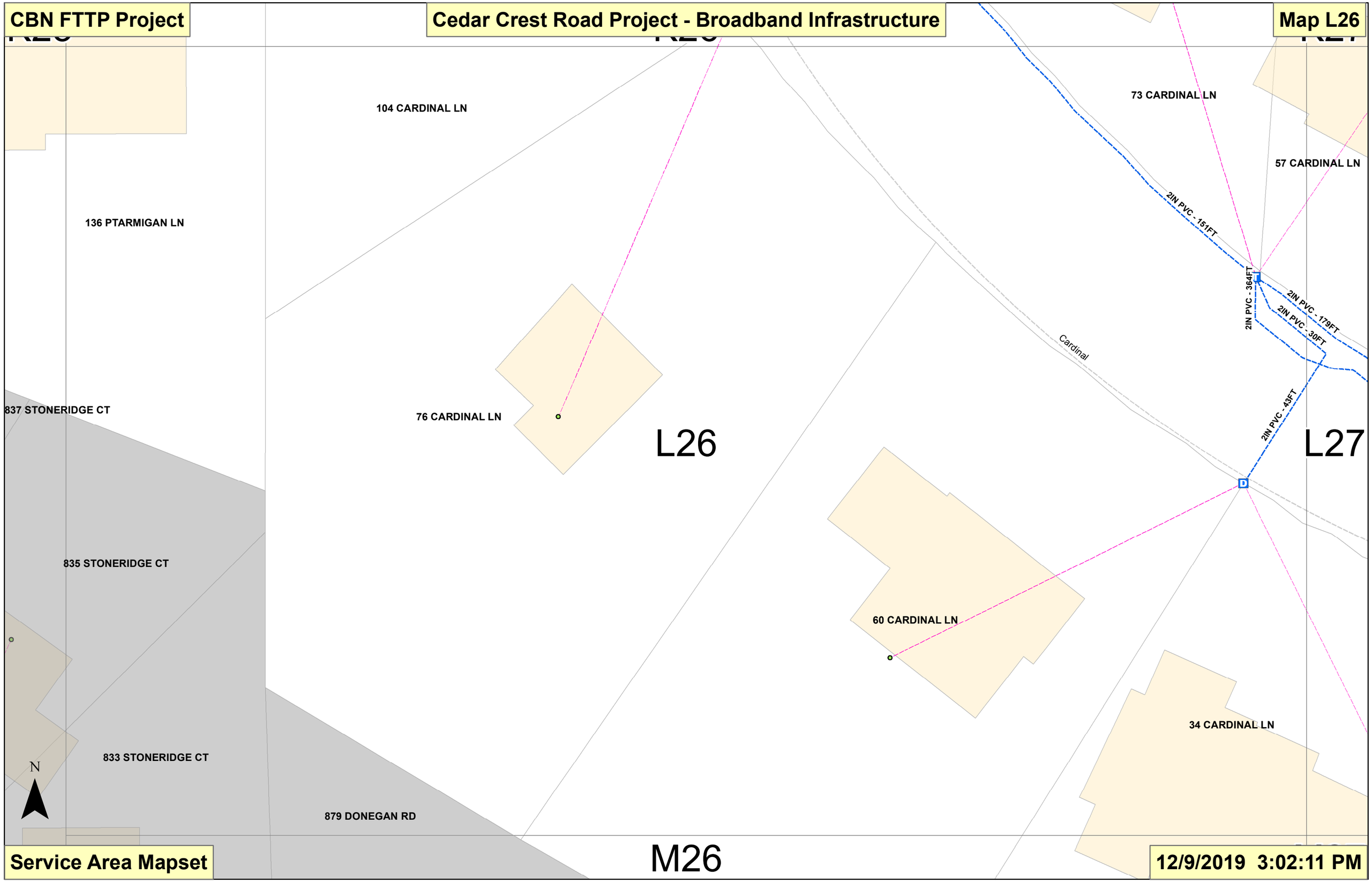

Service Area Mapset

12/9/2019 3:02:11 PM

CBN FTTP Project

Cedar Crest Road Project - Broadband Infrastructure

Map L27

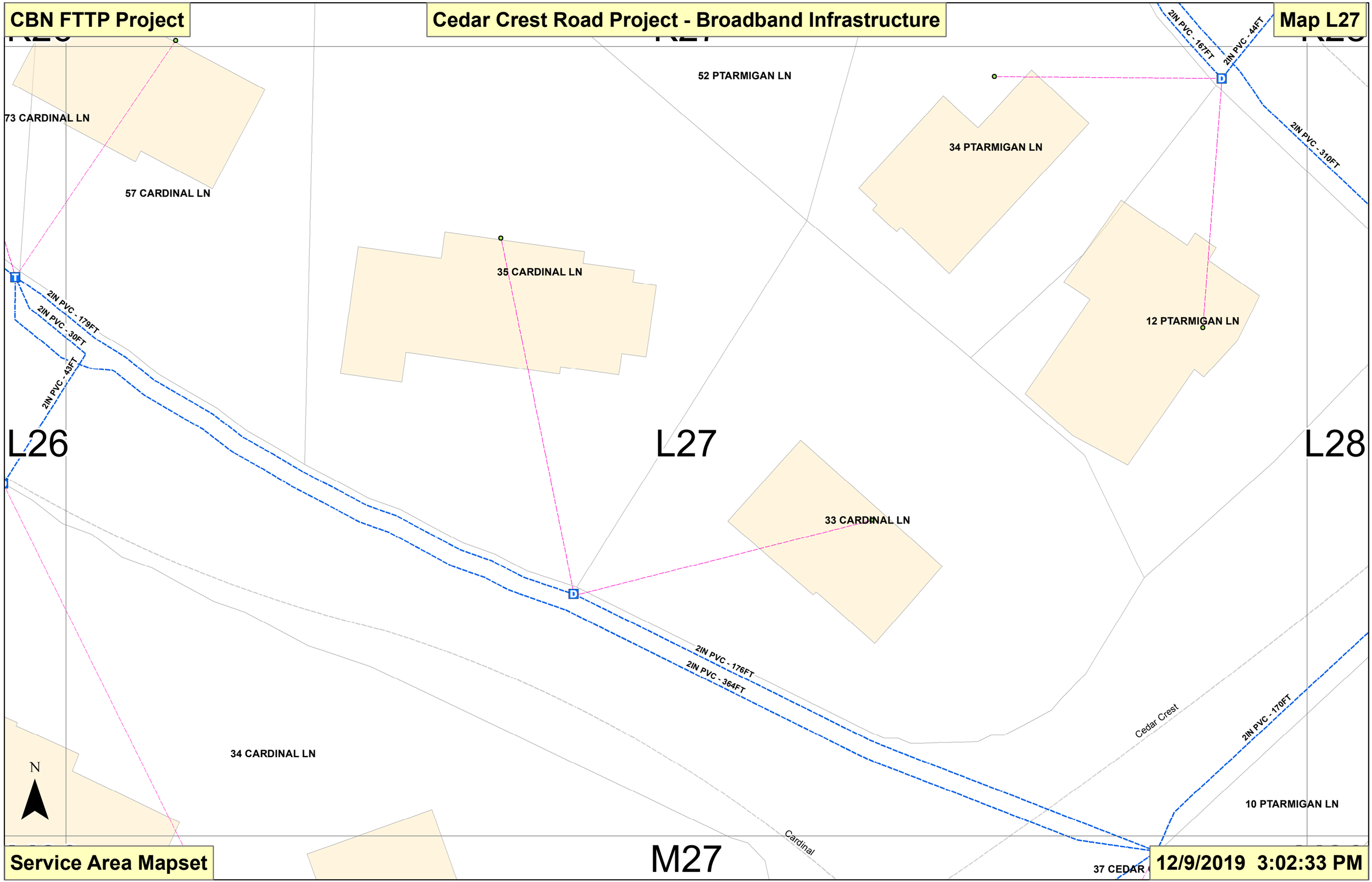

Service Area Mapset

12/9/2019 3:02:33 PM

CBN FTTP Project

Cedar Crest Road Project - Broadband Infrastructure

Map L28

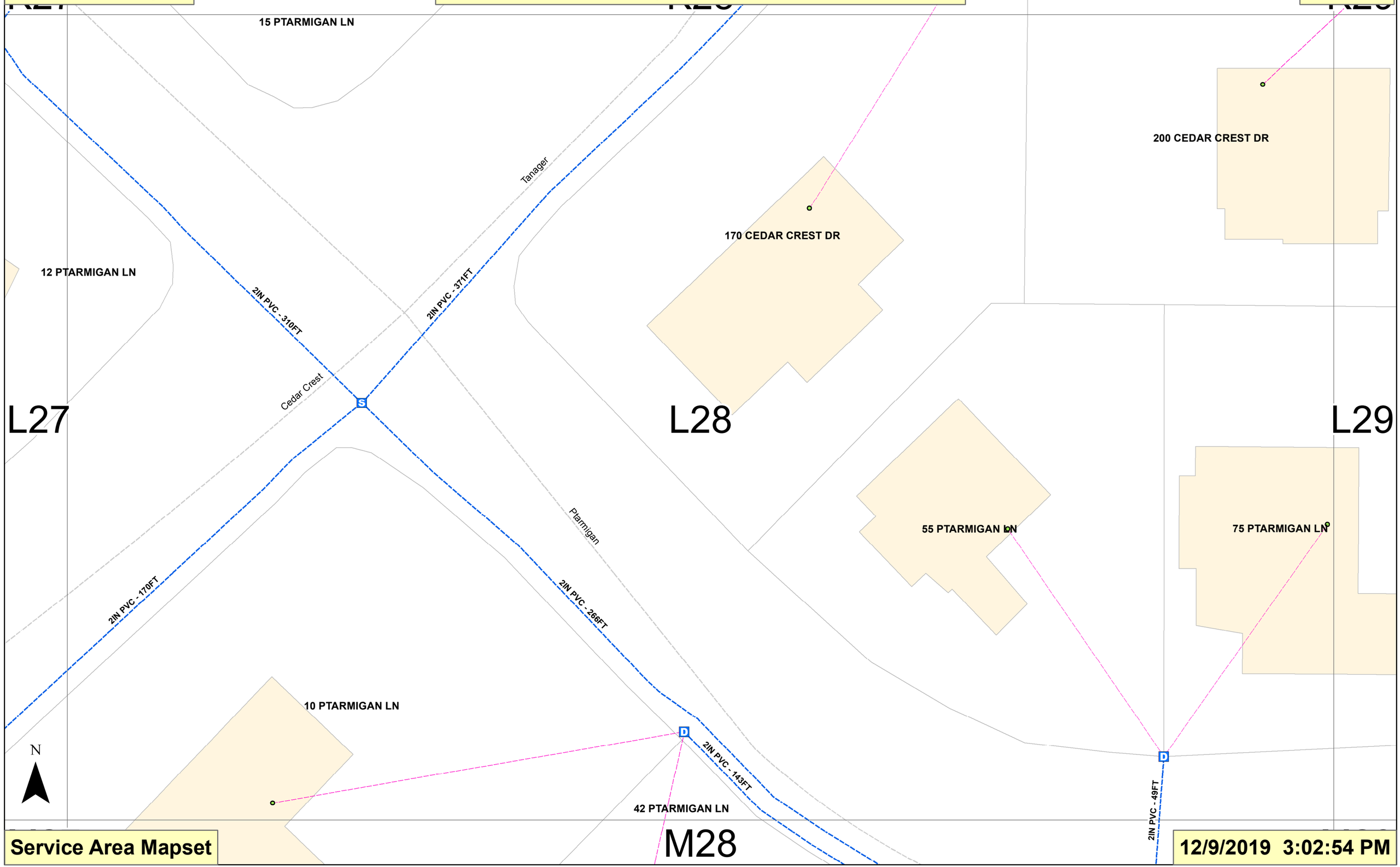

Service Area Mapset

12/9/2019 3:02:54 PM

CBN FTTP Project

Cedar Crest Road Project - Broadband Infrastructure

Map L29

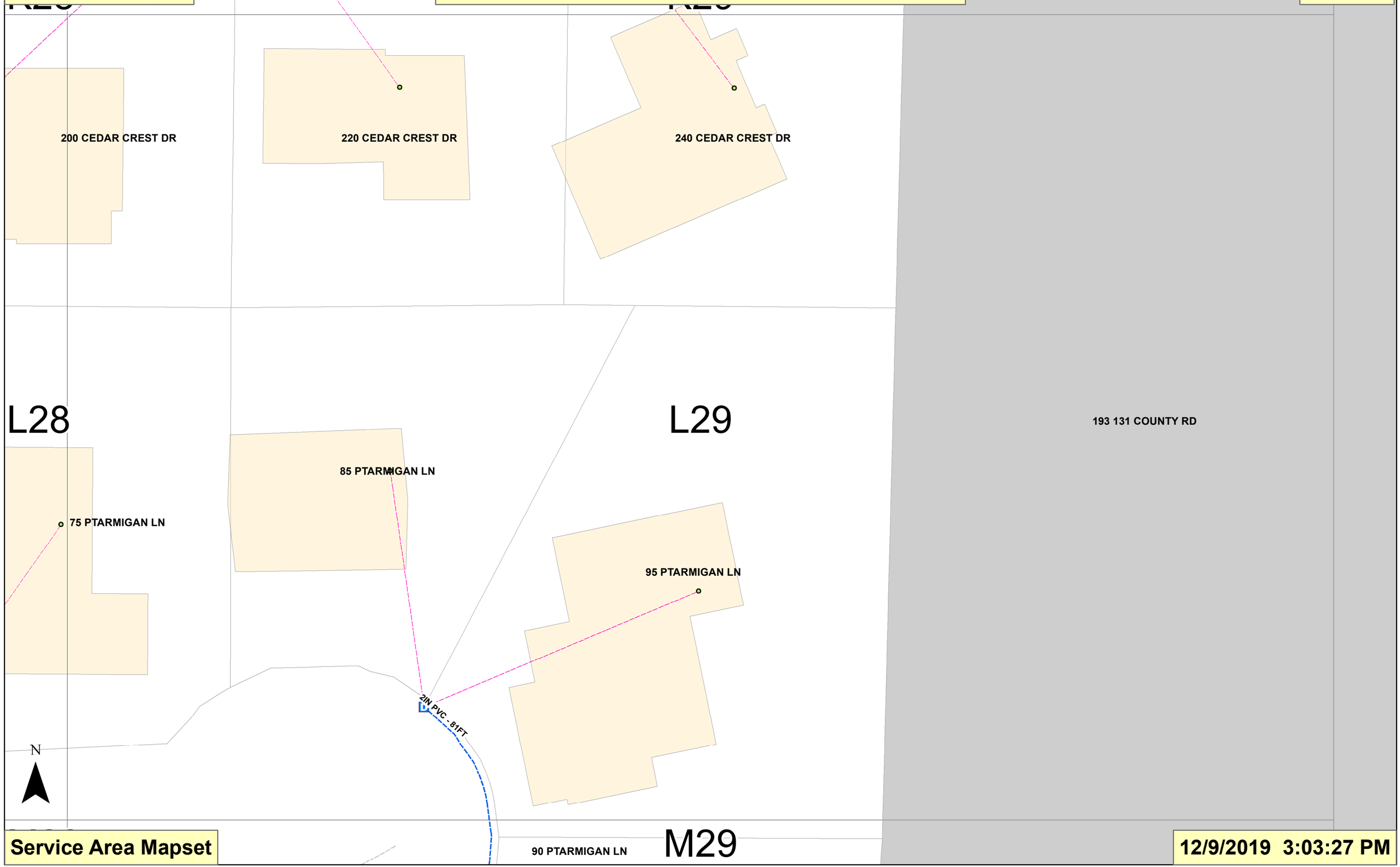

Service Area Mapset

12/9/2019 3:03:27 PM

CBN FTTP Project

Cedar Crest Road Project - Broadband Infrastructure

Map M26

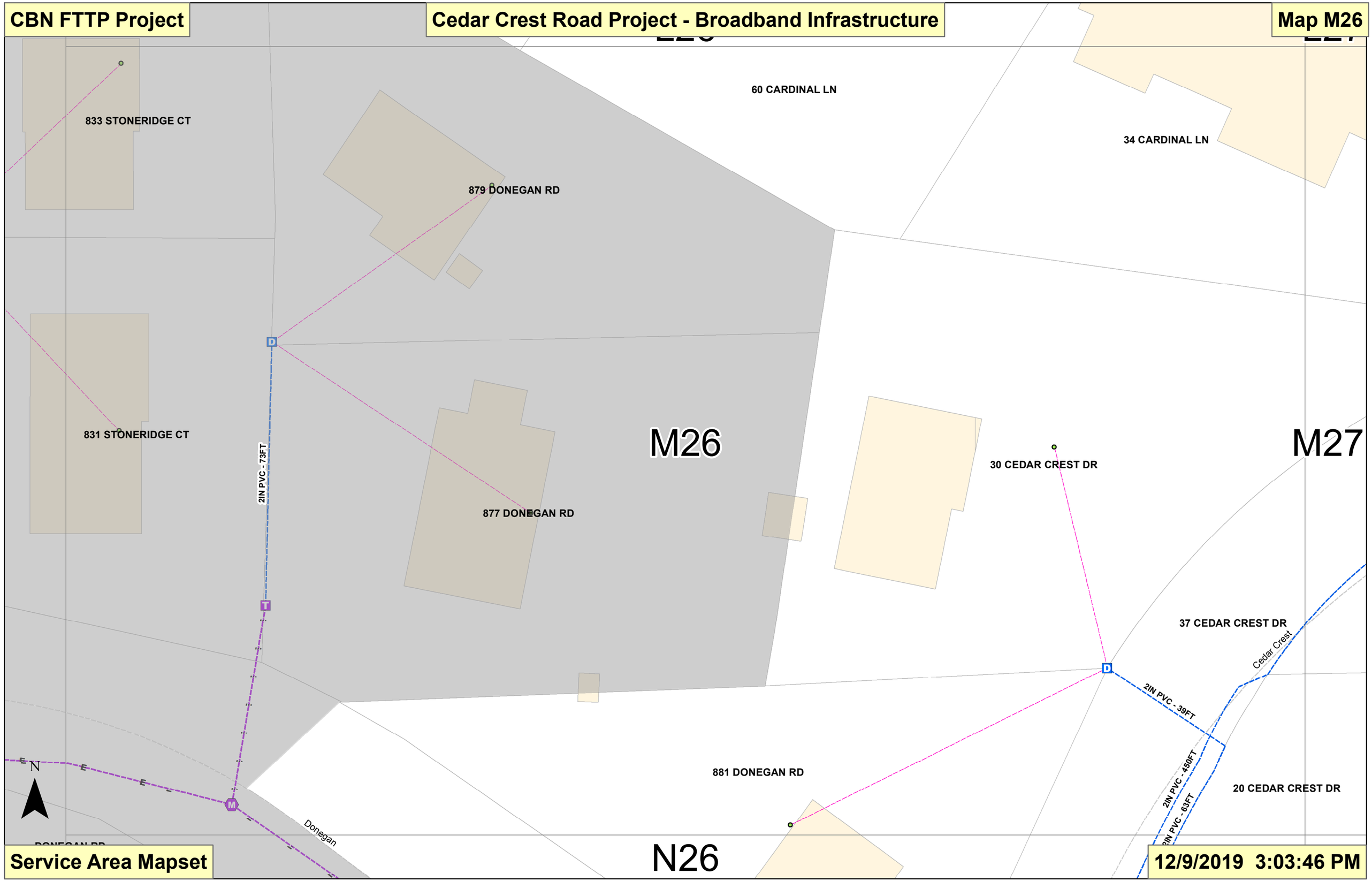

Service Area Mapset

12/9/2019 3:03:46 PM

CBN FTTP Project

Cedar Crest Road Project - Broadband Infrastructure

Map M27

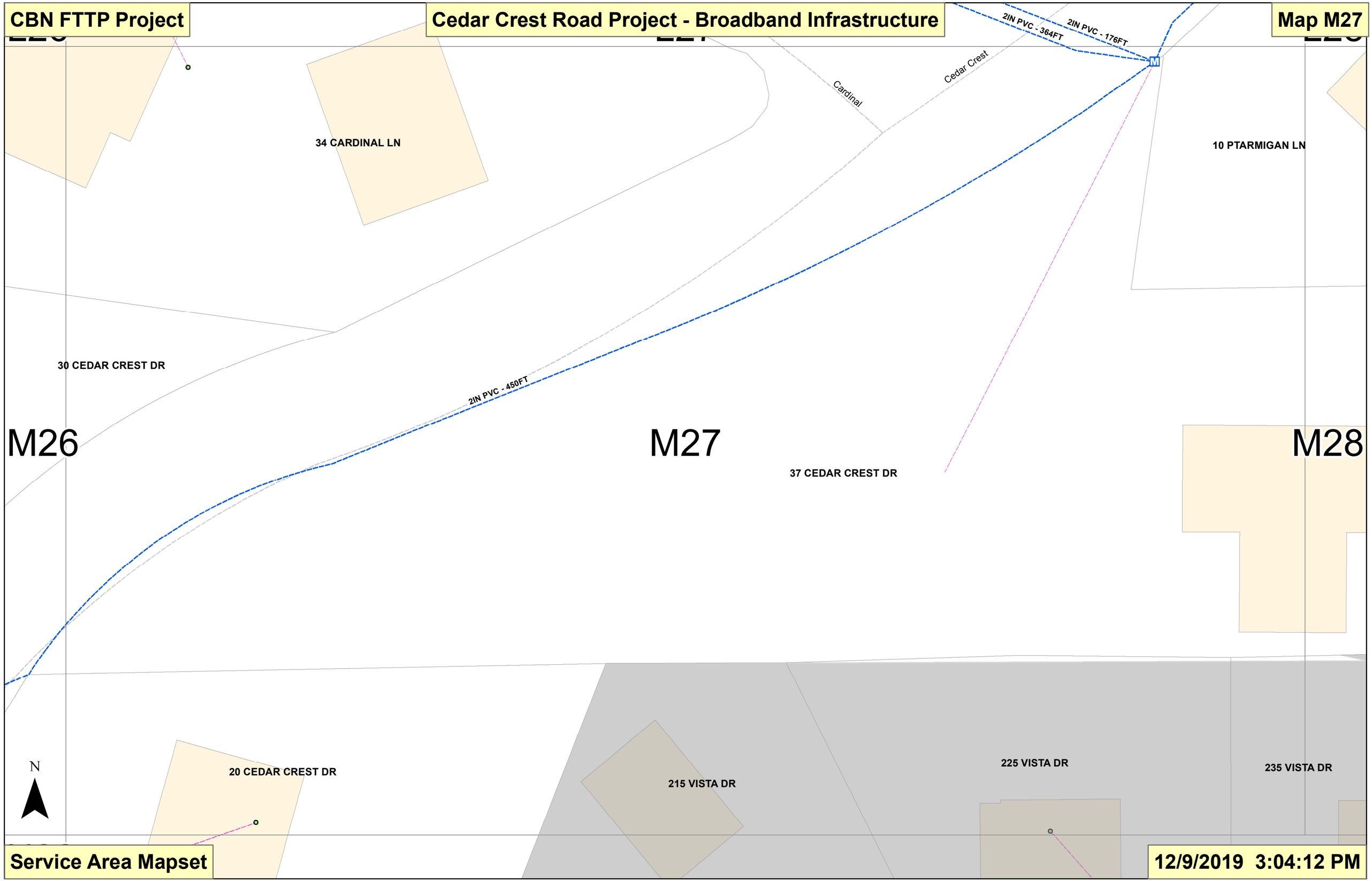

Service Area Mapset

12/9/2019 3:04:12 PM

CBN FTTP Project

Cedar Crest Road Project - Broadband Infrastructure

Map M28

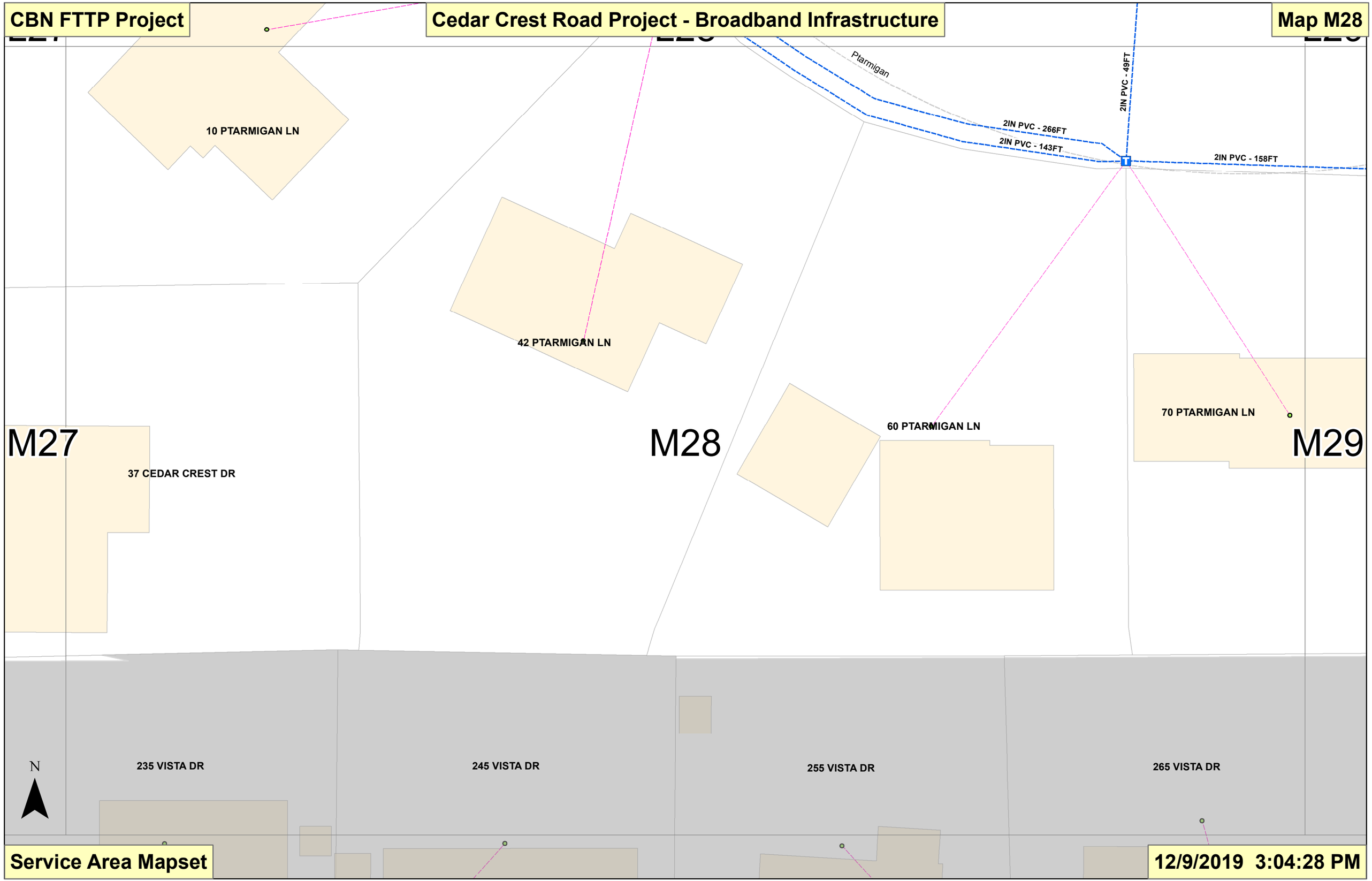

Service Area Mapset

12/9/2019 3:04:28 PM

Cedar Crest Road Project - Broadband Infrastructure

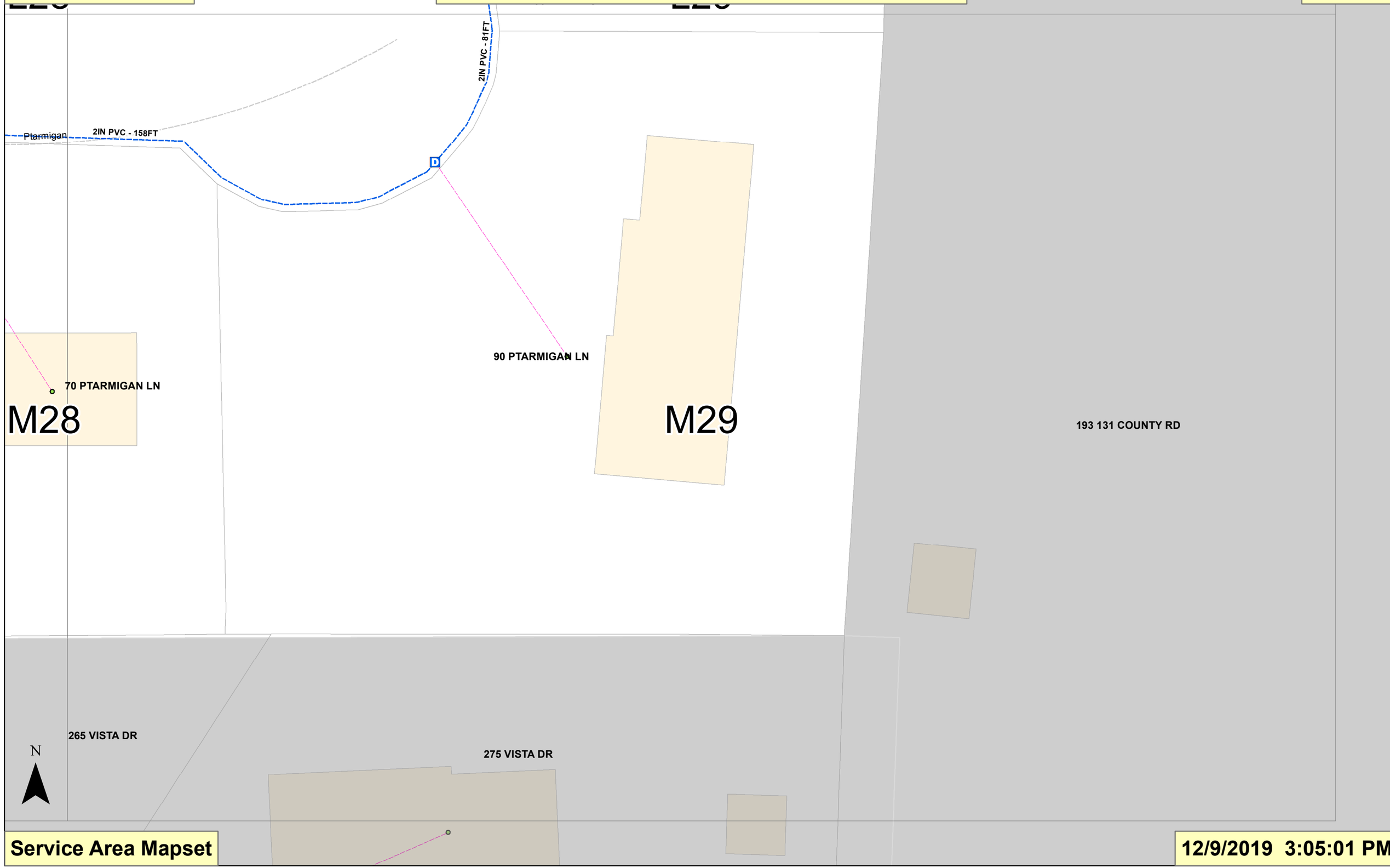

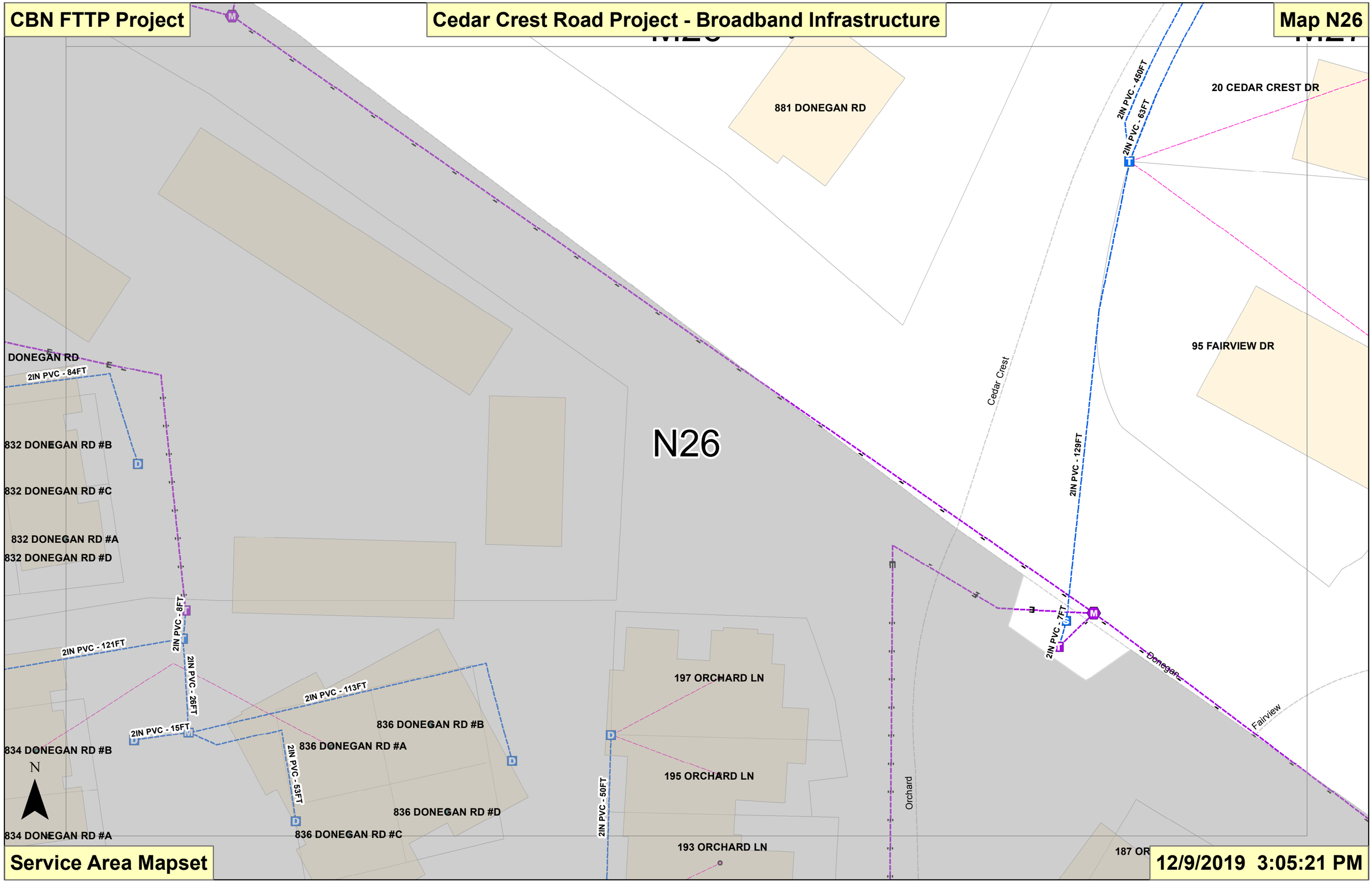
CBN FTTP Project
Cedar Crest Road Project - Broadband Infrastructure
Map N26
N26
881 DONEGAN RD
20 CEDAR CREST DR
2IN PVC - 450FT
2IN PVC - 63FT
95 FAIRVIEW DR
Cedar Crest
2IN PVC - 129FT
DONEGAN RD
2IN PVC - 84FT
832 DONEGAN RD #B
832 DONEGAN RD #C
832 DONEGAN RD #A
832 DONEGAN RD #D
2IN PVC - 8FT
2IN PVC - 121FT
2IN PVC - 26FT
2IN PVC - 113FT
2IN PVC - 15FT
836 DONEGAN RD #B
836 DONEGAN RD #A
834 DONEGAN RD #B
2IN PVC - 53FT
836 DONEGAN RD #D
836 DONEGAN RD #C
834 DONEGAN RD #A
N
197 ORCHARD LN
195 ORCHARD LN
193 ORCHARD LN
2IN PVC - 50FT
Orchard
2IN PVC - 7FT
Donegan
Fairview
187 OR
Service Area Mapset
12/9/2019 3:05:21 PM